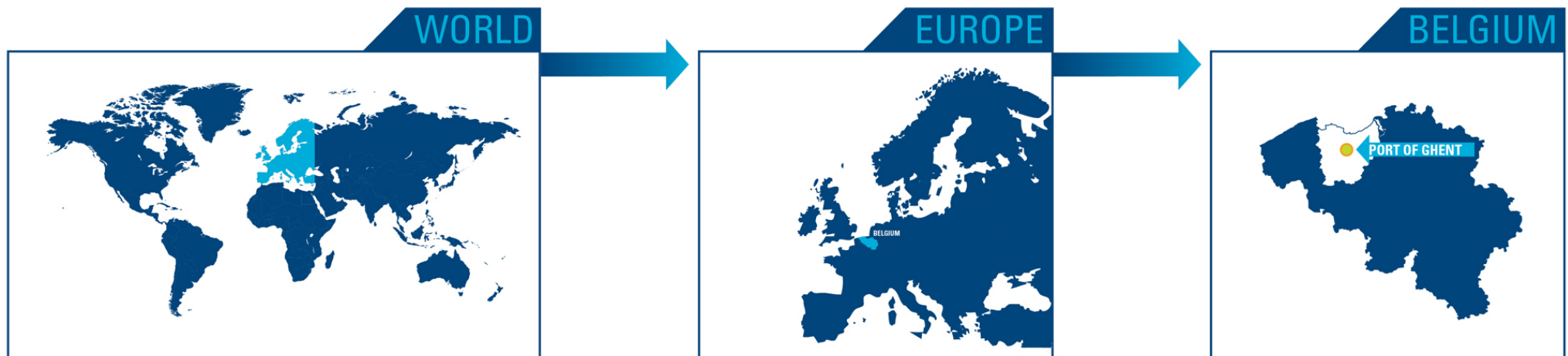




650.000 MT
STORAGE & HANDLING
OF GRAINS, OLSEEDS
& DERIVATIVES

THE LOCATION OF GHENT



John Kennedylaan 19
9000 Gent Belgium
info@eurosilo.be
T +32 (0) 9 251 21 41
F +32 (0) 9 251 60 74

Sifferdok
Geeraard Van den Daelelaan
20
9000 Gent Belgium
Port number 0965A

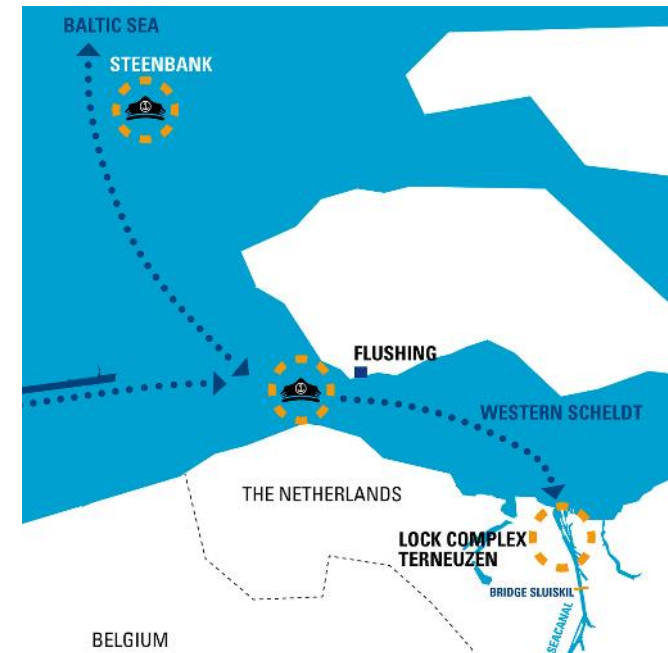
Rodenhuizedok
Pleitstraat
9042 Gent (Desteldonk)
Belgium
Port number 4750A



650.000 MT
STORAGE & HANDLING
OF GRAINS, OILSEEDS
& DERIVATIVES

MARITIME ACCES

- Atlantic Ocean/Baltic Sea → North Sea
- 2 pilot stations North Sea (Wandelaar & Steenbank): sea pilot boards
- Western Scheldt Flushing: canal pilot boards
- Lock complex in Terneuzen
- Ghent-Terneuzen Seacanal
- Port of Gent



John Kennedylaan 19
9000 Gent Belgium
info@eurosilo.be
T +32 (0) 9 251 21 41
F +32 (0) 9 251 60 74

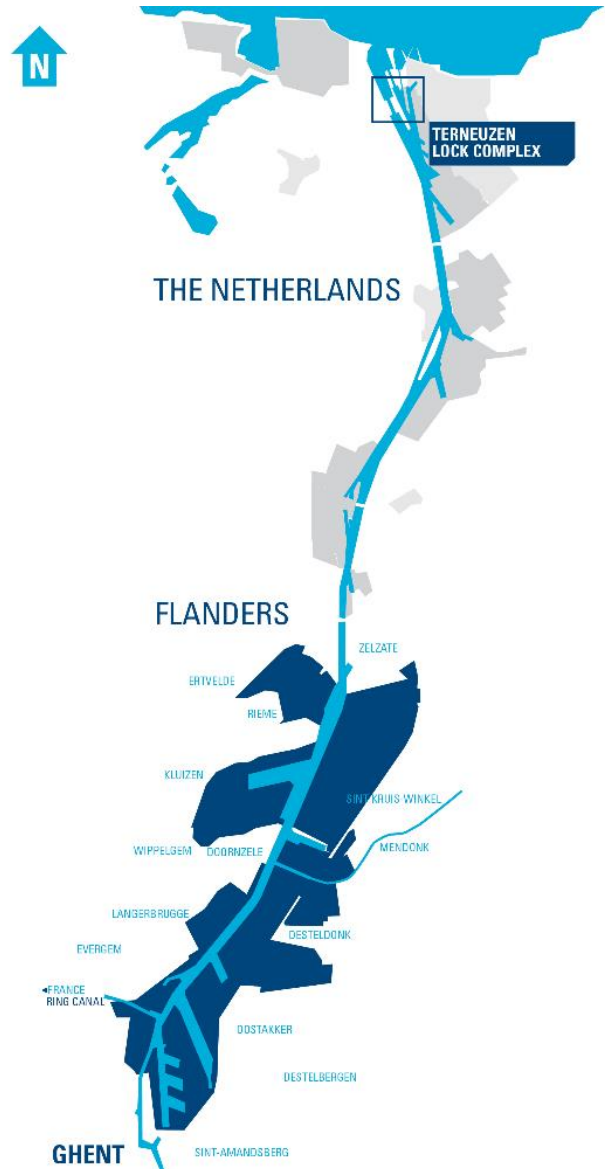
Sifferdok
Geeraard Van den Daelelaan
20
9000 Gent Belgium
Port number 0965A

Rodenhuzedok
Pleitstraat
9042 Gent (Desteldonk)
Belgium
Port number 4750A

650.000 MT
STORAGE & HANDLING
OF GRAINS, OILSEEDS
& DERIVATIVES

NAUTICAL ACCES TO THE PORT

- Acces tot the sea
- Almost 18 nautical miles long = ca. 32 km
 - 17 km in the Netherlands
 - 15 km in Belgium
- 13.5 m of water depth
- 12.5 m of draught for vessels
- No tides
- Accessible to Panamax vessels up to 92,000 DWT
 - length: 265 m
 - beam: 37 m
 - draught: 12.5 m



John Kennedylaan 19
9000 Gent Belgium
info@eurosilo.be
T +32 (0) 9 251 21 41
F +32 (0) 9 251 60 74

Sifferdok
Geeraard Van den Daelelaan
20
9000 Gent Belgium
Port number 0965A

Rodenhuedok
Pleitstraat
9042 Gent (Desteldonk)
Belgium
Port number 4750A